



























## SUNDAY, JUNE 15, 2025 – 5 AM WEATHER FORECAST

Happy Father's Day! A few evening raindrops managed to dodge any real measurable rainfall overnight with low clouds now in place across southwest Pennsylvania. Patchy areas of fog early this morning could develop near Oakmont, however the models aren't impressed, so if we see any visibility issues it would dissipate around 8 AM or so. Current models indicate an increase in shower and possible thunderstorm activity across the area during the afternoon hours. From 11 AM on, showers will start dotting the radar increasing their coverage by 2 PM and bothering us through at least 4 PM before we can hopefully begin pushing them away as we head from 5 PM on. Similar to yesterday afternoon, we may have some close calls that need to be made depending on location of the few cells that acquire electricity and/or are slow moving creating downpours under them. Temps are expected to climb into the upper 70s by midday with winds increasing out of the northeast around and after the weather this afternoon with gusts up to 18 mph, especially late. Less active conditions are expected Monday with similar temps and slightly lower humidity.

| TIME               | SUN 6 AM   | SUN 7 AM   | SUN 8 AM   | SUN 9 AM  | SUN 10 AM   | SUN 11 AM  | SUN 12 PM   | SUN 1 PM  | SUN 2 PM  | SUN 3 PM  | SUN 4 PM  | SUN 5 PM  | SUN 6 PM  |
|--------------------|--|--|--|---|---|--|---|---|---|---|---|---|---|
| WEATHER            |  FOG? |  FOG? |  FOG? |    |    |    |    |    |    |    |    |    |    |
| TEMP               | 67°  | 67°  | 69°  | 71°   | 73°   | 75°  | 77°   | 79°   | 75°   | 75°   | 73°   | 73°   | 75°   |
| ET RATE            | 0.15"  |  |  |   |   |  |   |   |   |   |   |   |   |
| WIND DIR           | NE   | NE   | E  |   | SE  |  | N   | N   | NE  | NE  | NE  | E   | E   |
| WIND SPEED         | 4 - 8  | 4 - 8  | 3 - 6  | LIGHT   | 3 - 6   | LIGHT  | 3 - 6   | 4 - 8   | 4 - 8   | 5 - 10  | 5 - 10  | 5 - 10  | 6 - 12  |
| WIND GUST          | 8 - 12   | 8 - 12   | 6 - 9  | LIGHT   | 6 - 9   | LIGHT  | 6 - 9   | 8 - 12  | 8 - 12  | 10 - 15   | 10 - 15   | 10 - 15   | 12 - 18   |
| PRECIP             | 20%  | 20%  | 20%  | 20%   | 20%   | 40%  | 40%   | 60%   | 60%   | 60%   | 60%   | 60%   | 40%   |
| THUNDER            | 0%   | 0%   | 0%   | 0%  | 20%   | 20%  | 40%   | 40%   | 40%   | 40%   | 40%   | 40%   | 20%   |
| AMOUNT             |  |  |  |   |   |  |   | TR - .10"   | .01 - .25"  | TR - .10"   | .01 - .25"  | TR - .10"   |   |
| IMPACT             | LOW  | LOW  | LOW  | NONE  | LOW   | LOW  | MEDIUM  | MEDIUM  | MEDIUM  | MEDIUM  | MEDIUM  | MEDIUM  | LOW   |
| TIME               | SUN NGT  | MON 7 AM   | MON 8 AM   | MON 9 AM  | MON 10 AM   | MON 11 AM  | MON 12 PM   | MON 1 PM  | MON 2 PM  | MON 3 PM  | MON 4 PM  | MON 5 PM  | MON NGT   |
| WEATHER            |     |     |     |  |  |  |  |  |  |  |  |  |  |
| TEMP               | 63°  | 63°  | 65°  | 67°   | 71°   | 75°  | 77°   | 79°   | 79°   | 79°   | 77°   | 75°   | 63°   |
| ET RATE            |  | 0.15"  |  |   |   |  |   |   |   |   |   |   |   |
| WIND DIR           | E → SE   | E  | E  | E   | SE  | SE   | SE  | SE  | SE  | SE  | E   | E   | SE  |
| WIND SPEED         | 4 - 8  | 4 - 8  | 4 - 8  | 4 - 8   | 4 - 8   | 4 - 8  | 4 - 8   | 4 - 8   | 5 - 10  | 5 - 10  | 4 - 8   | 4 - 8   | 3 - 6   |
| WIND GUST          | 8 - 12   | 8 - 12   | 8 - 12   | 8 - 12  | 8 - 12  | 8 - 12   | 8 - 12  | 8 - 12  | 10 - 15   | 10 - 15   | 8 - 12  | 8 - 12  | 6 - 9   |
| PRECIP             | 20%  | 20%  | 40%  | 20%   | 20%   | 20%  | 40%   | 40%   | 40%   | 40%   | 40%   | 20%   | 20%   |
| THUNDER            | 0%   | 0%   | 0%   | 0%  | 0%  | 0%   | 0%  | 0%  | 0%  | 0%  | 0%  | 0%  | 0%  |
| AMOUNT             |  |  |  |   |   |  |   |   |   |   |   |   |   |
| IMPACT             | NONE   | NONE   | NONE   | NONE  | NONE  | NONE   | NONE  | NONE  | NONE  | NONE  | NONE  | NONE  | NONE  |
| AVERAGE HIGH / LOW |  |  | 80° / 59°  |   | RECORD HIGH / LOW   |  |   | 96° / 41°   |   | SUNRISE / SUNSET  |   | 5:49 AM / 8:52 PM EDT   |   |